

INDEXED YMN
 FOLLOW UP _____
 PROOFED _____
 SCANNED _____

Instrument #: 2018-1080
 05/24/2018 03:10:54 PM Total Pages: 1
 PLC PLAT CORNER CER
 Recording Fee: \$7.00 Transfer Tax: \$0
 Denise Meeves, Recorder, Crawford County Iowa



PREPARED BY - JOSEPH P. RUESCHENBERG - SUNDQUIST ENGINEERING - 120 S. MAIN, DENISON, IOWA 51442 - PHONE (712) 263-8118

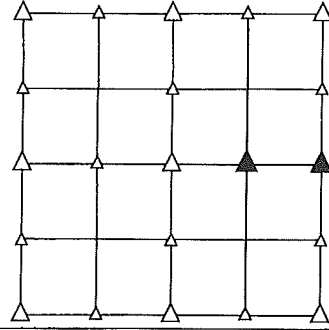
UNITED STATES PUBLIC LAND SURVEY CORNER CERTIFICATE
 OF

LAND SURVEY MONUMENT SITUATED IN SECTION 29, T 85 N, R 38 W OF
 THE 5TH P.M., CRAWFORD COUNTY, IOWA.
 PREVIOUSLY RECORDED IN BOOK _____, PAGE _____, OTHER _____

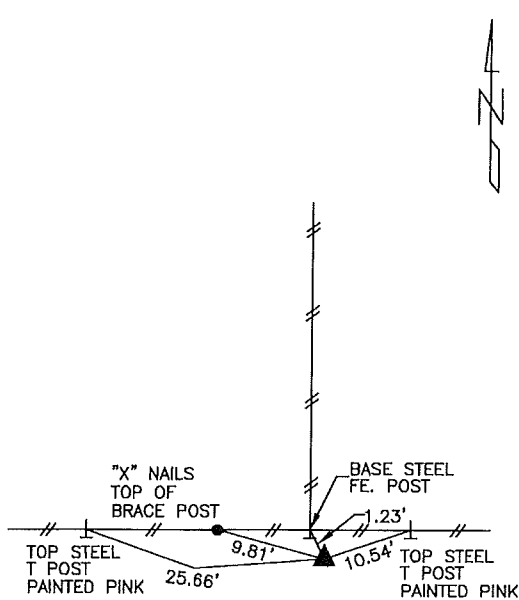
MONUMENT DESCRIPTION AND REMARKS

SW CORNER
 SE1/4 NE1/4 - SET 5/8" DIA. X 18" IRON PIN W/ORANGE CAP
 #14709 FLUSH. SET ON LINE AND AT SPLIT
 BETWEEN CENTER & E1/4 COR. OF SEC. 29.

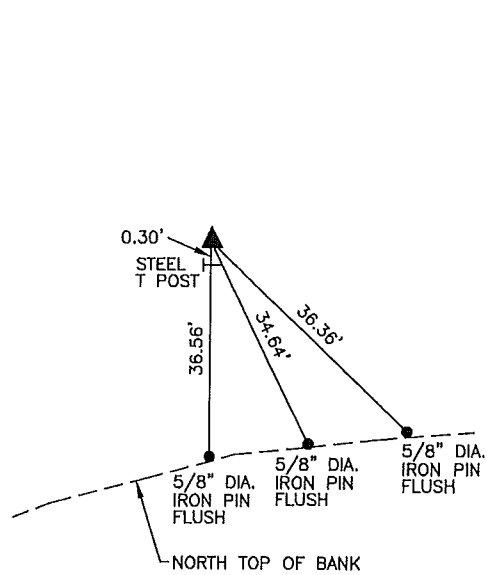
E1/4 CORNER - FOUND IRON PIN W/YELLOW CAP #8893 0.5' DEEP.



PLAN VIEW SHOWING RELATIVE LOCATION OF MONUMENT AND REFERENCE POINTS.



DISTANCES PLUMB CHAINED
 SW CORNER SE1/4 NE1/4
 SECTION 29-85-38




DISTANCES PLUMB CHAINED
 E1/4 CORNER SECTION 29-85-38

I HEREBY CERTIFY THAT THIS LAND SURVEYING DOCUMENT WAS PREPARED
 AND THE RELATED SURVEY WORK WAS PERFORMED BY ME OR UNDER MY
 DIRECT PERSONAL SUPERVISION AND THAT I AM A DULY LICENSED LAND
 SURVEYOR UNDER THE LAWS OF THE STATE OF IOWA.

Joseph P. Rueschenberg 5-21-2018
 JOSEPH P. RUESCHENBERG DATE

IA LICENSE NO. 14709

EXP. DATE DECEMBER 31, 2018



SE PROJECT NO. 21918
 DRAWN BY: LLL