

REC007704



Crawford County Recorder: Denise Meeves
 FEE BOOK 2005-2338 9/02/2005 @ 08:55AM
 PLC PLAT CORNER CERBook: Page:05-2338 #: 1
 Total Fees: \$7.00

PREPARED BY: JEFFREY M. KRUEGER L.S., KUEHL AND PAYER LTD., 423 WEST MAIN ST., SAC CITY, IA 50583 PH. (712)662-7859

UNITED STATES PUBLIC LAND SURVEY CORNER CERTIFICATE
OF

LAND SURVEY MONUMENTS SITUATED IN SECTION 9, TOWNSHIP 85 NORTH,
 RANGE 38 WEST, OF THE 5TH PRINCIPAL MERIDIAN, CRAWFORD COUNTY, IOWA.

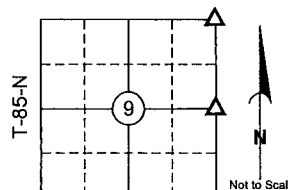
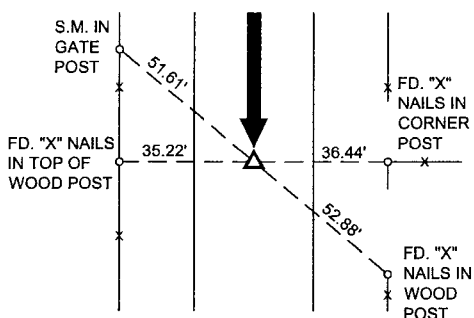
PREVIOUSLY RECORDED IN BOOK _____ PAGE _____

MONUMENT DESCRIPTION AND REMARKS:

- 1.) E 1/4 CORNER 9-85-38: FOUND CONCRETE MONUMENT 16" DEEP; SET 5/8" REBAR ON EAST SIDE.
- 2.) NE CORNER 9-85-38: FOUND 5/8" REBAR 6" DEEP.

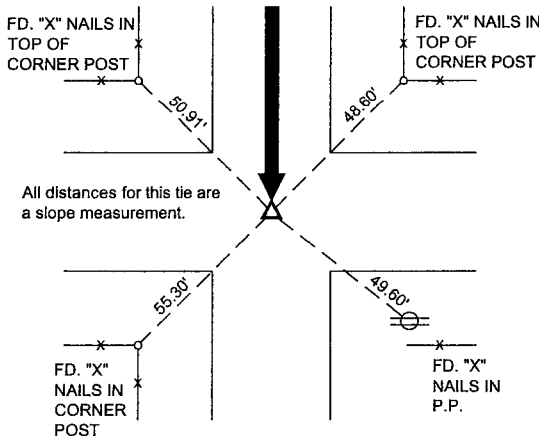
PLAN - VIEW

**1.) E 1/4 CORNER
 9-85-38
 FD. CONCRETE
 MONUMENT 16" DEEP,
 SET 5/8" REBAR ON EAST
 SIDE**




R-38-W
 CRAWFORD COUNTY

**2.) NE CORNER
 9-85-38
 FD. 5/8" REBAR 6" DEEP**



S.M. = SURVEY MARKER
 PLASTIC REFERENCE DISK
 AS SHOWN BELOW



I hereby certify that this land surveying document was prepared and the related survey work was performed by me or under my direct personal supervision and that I am a duly licensed Land Surveyor under the laws of the State of Iowa.

Jeffrey M. Krueger
 Jeffrey M. Krueger
 License Number 16749
 My license renewal date is December 31, 2006
 Pages covered by this seal: 1

8-4-2005

Date:

List Corners to be Indexed

Corners	Section	Township	Range
1) E 1/4	9	85	38
2) NE	9	85	38

PN: 050590
 DRAWN: SKG