

INDEX OK  
SCAN \_\_\_\_\_  
FOLLOW UP \_\_\_\_\_  
PROOF \_\_\_\_\_

Instrument #: 2025-0321  
02/18/2025 09:39:05 AM Total Pages: 1  
PLC PLAT COR CERT  
Recording Fee: \$7.00 Transfer Tax: \$0  
Sara Heseck, Recorder, Crawford County Iowa



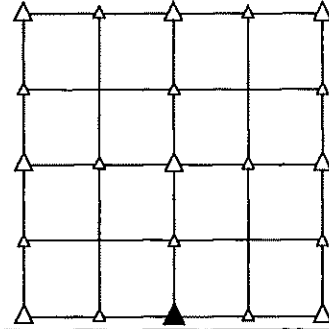
PREPARED BY - TERENCE E. CRAWFORD - SUNDQUIST ENGINEERING - 120 S. MAIN, DENISON, IOWA 51442 - PHONE (712) 263-8118

### UNITED STATES PUBLIC LAND SURVEY CORNER CERTIFICATE OF

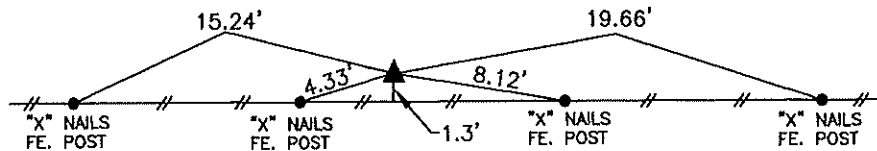
LAND SURVEY MONUMENT SITUATED IN SECTION 10, T 82 N, R 40 W OF  
THE 5TH P.M., CRAWFORD COUNTY, IOWA.  
PREVIOUSLY RECORDED IN BOOK \_\_\_\_\_, PAGE \_\_\_\_\_, OTHER \_\_\_\_\_

#### MONUMENT DESCRIPTION AND REMARKS

S1/4 CORNER - SET 5/8" DIA. X 18" IRON PIN W/YELLOW CAP  
#8893 0.3' DEEP. RESET USING PREVIOUS SURVEY  
INFORMATION.



PLAN VIEW SHOWING RELATIVE LOCATION OF MONUMENT AND REFERENCE POINTS.



DISTANCES PLUMB CHAINED


S1/4 CORNER SECTION 10-82-40

I HEREBY CERTIFY THAT THIS LAND SURVEYING DOCUMENT WAS PREPARED  
AND THE RELATED SURVEY WORK WAS PERFORMED BY ME OR UNDER MY  
DIRECT PERSONAL SUPERVISION AND THAT I AM A DULY LICENSED LAND  
SURVEYOR UNDER THE LAWS OF THE STATE OF IOWA.

Terence E. Crawford 1-22-25  
TERENCE E. CRAWFORD DATE

IA LICENSE NO. 8893

EXP. DATE DECEMBER 31, 2025



SE PROJECT NO. 20325  
DRAWN BY: LLL