

Crawford County Recorder  
Denise Heeves  
Fee Book 2012-0638  
03/20/2012 8:03:42 PM  
PLC PLAT CORNER CER  
Book: Page: # Pages: 1  
Total Fees: \$7.00

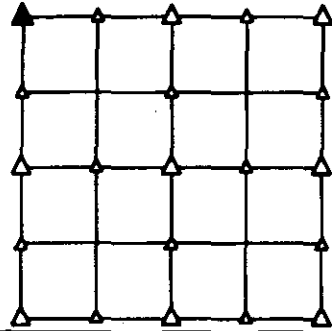
PREPARED BY - TERENCE E. CRAWFORD - SUNDQUIST ENGINEERING - 120 S. MAIN, DENISON, IOWA 51442 - PHONE (712) 263-8118

UNITED STATES PUBLIC LAND SURVEY CORNER CERTIFICATE  
OF

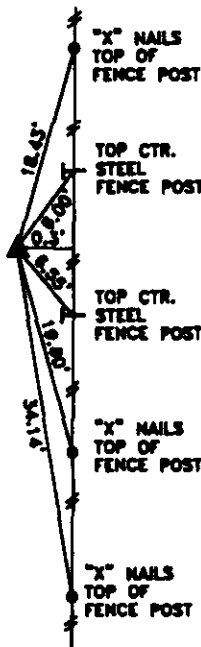
LAND SURVEY MONUMENT SITUATED IN SECTION 16, T 82 N, R 40 W OF  
THE 5TH P.M., CRAWFORD COUNTY, IOWA.  
PREVIOUSLY RECORDED IN BOOK \_\_\_\_\_, PAGE \_\_\_\_\_, OTHER \_\_\_\_\_

MONUMENT DESCRIPTION AND REMARKS

NW CORNER - FOUND BROKEN CM 0.5' DEEP, SET 5/8" DIA. IRON  
PIN ON SOUTH SIDE 0.2' BELOW TOP OF CM.



PLAN VIEW SHOWING RELATIVE LOCATION OF MONUMENT AND REFERENCE POINTS.



DISTANCES PLUMB CHAINED


NW CORNER SECTION 16-82-40

I HEREBY CERTIFY THAT THIS LAND SURVEYING DOCUMENT WAS PREPARED  
AND THE RELATED SURVEY WORK WAS PERFORMED BY ME OR UNDER MY  
DIRECT PERSONAL SUPERVISION AND THAT I AM A DULY LICENSED LAND  
SURVEYOR UNDER THE LAWS OF THE STATE OF IOWA.

*Terence E. Crawford* 2-24-12

TERENCE E. CRAWFORD  
IA LICENSE NO. 8893

DATE  
EXP. DATE DECEMBER 31, 2013



SE PROJECT NO. 20512  
DRAWN BY: LLL