

71

Crawford County Recorder  
Denise Reeves  
Fee Book 2012-0632  
03/20/2012 03:32PM  
PLC PLAT CORNER CER # Pages: 1  
Total Fees: \$7.00

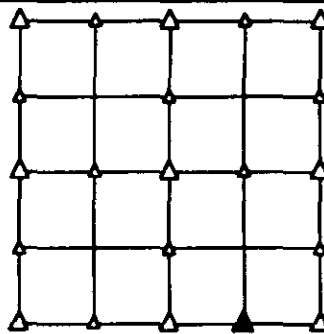
PREPARED BY - TERENCE E. CRAWFORD - SUNDQUIST ENGINEERING - 120 S. MAIN, DENISON, IOWA 51442 - PHONE (712) 263-8118

### UNITED STATES PUBLIC LAND SURVEY CORNER CERTIFICATE OF

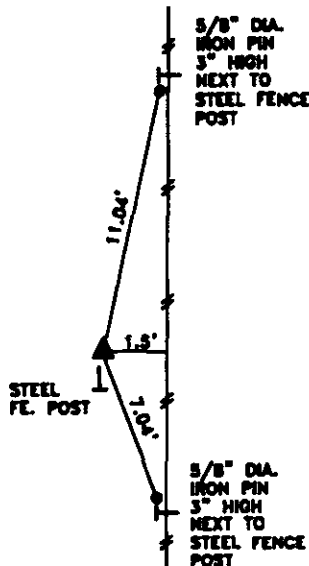
LAND SURVEY MONUMENT SITUATED IN SECTION 5, T 82 N, R 40 W OF  
THE 5TH P.M., CRAWFORD COUNTY, IOWA.  
PREVIOUSLY RECORDED IN BOOK \_\_\_\_\_, PAGE \_\_\_\_\_, OTHER \_\_\_\_\_

#### MONUMENT DESCRIPTION AND REMARKS

SW CORNER  
SE1/4 SE1/4 - SET 5/8" DIA. X 18" IRON PIN W/YELLOW CAP  
#8893 0.5' DEEP, PLACED STEEL FENCE POST 0.75'  
SOUTH OF CORNER, SET CORNER FROM LOCAL  
EVIDENCE.



PLAN VIEW SHOWING RELATIVE LOCATION OF MONUMENT AND REFERENCE POINTS.



DISTANCES PLUMB CHAINED


SW CORNER SE1/4 SE1/4 SECTION 5-82-40

I HEREBY CERTIFY THAT THIS LAND SURVEYING DOCUMENT WAS PREPARED  
AND THE RELATED SURVEY WORK WAS PERFORMED BY ME OR UNDER MY  
DIRECT PERSONAL SUPERVISION AND THAT I AM A DULY LICENSED LAND  
SURVEYOR UNDER THE LAWS OF THE STATE OF IOWA.

*Terence E. Crawford* 2-24-12

TERENCE E. CRAWFORD  
IA LICENSE NO. 8893

DATE  
EXP. DATE DECEMBER 31, 2013



SE PROJECT NO. 20512  
DRAWN BY: LLL