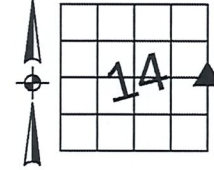


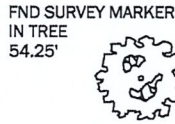
Denise Meeves RECORDER
 Crawford County, Iowa
 Instr. Number: 2019-2265
 Recorded: 12/2/2019 at 10:48:07.0 AM
 Pages 1
 County Recording Fee: \$7.00
 Iowa E-Filing Fee: \$3.13
 Combined Fee: \$10.13
 Revenue Tax:

PREPARED BY AND RETURN TO: MIKE SCHULTE, SCHULTE SURVEYING, INC., 2003 390TH STREET, WESTSIDE, IA 51467 (712) 790-3489

UNITED STATES PUBLIC LAND SURVEY CORNER CERTIFICATE OF
 LAND SURVEY MONUMENTS SITUATED IN SECTION 14, TOWNSHIP 84 NORTH, RANGE 37 WEST, OF THE FIFTH
 PRINCIPAL MERIDIAN, CRAWFORD COUNTY, IOWA. PREVIOUSLY RECORDED IN 2013-1799 IN COUNTY
 RECORDER'S OFFICE. (book, page instrument number)



EAST 1/4 CORNER
 FND CONC MONUMENT 12" DEEP
 NORTHING EASTING
 7269784.26 16668946.81



FND CONCRETE MONUMENT 12" DEEP USING PREVIOUSLY RECORDED TIES.
 VERIFIED CORNER WITH PREVIOUS TIES AND FOUND ONE MEASUREMENT
 OFF. RETIED CORNER DUE TO THIS DIFFERENT DISTANCE.


*All distances are measured horizontally unless noted.

LIST CORNERS TO BE INDEXED

CORNER	SECTION	TWP	RANGE
E1/4 COR	14	84	37
W1/4 COR	13	84	37

I HEREBY CERTIFY THAT THIS LAND SURVEYING
 DOCUMENT WAS PREPARED BY ME OR UNDER MY DIRECT
 PERSONAL SUPERVISION AND THAT I AM A DULY
 LICENSED PROFESSIONAL LAND SURVEYOR UNDER THE
 LAWS OF THE STATE OF IOWA.

Mike Schulte
 MIKE SCHULTE 2019/09/16
 DATE
 LICENSE NUMBER: 17979
 LICENSE RENEWAL DATE IS DECEMBER 31, 2019
 PAGES COVERED BY THIS SEAL: 1 OF 1



BASIS OF BEARING
 IaRCS ZONE 6 - US SURVEY FEET
 IaRTN DERIVED - NAD83(2011)(EPOCH 2010.00)

SCHULTE SURVEYING, INC.

DRAWN BY: MLS
 PROJ NUMBER: 19-041