

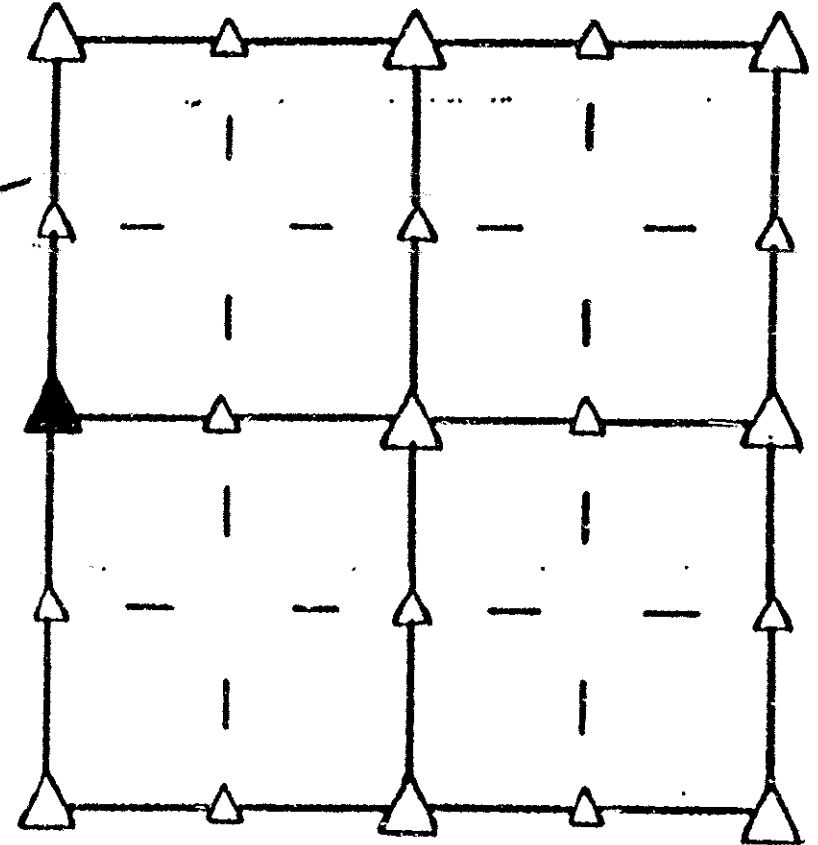
SECTION CORNER CERTIFICATE

LAND SURVEY MONUMENT SITUATED IN SECTION 28, T 84 N, R 37 W OF THE 5TH P.M., CRAWFORD COUNTY, IOWA.

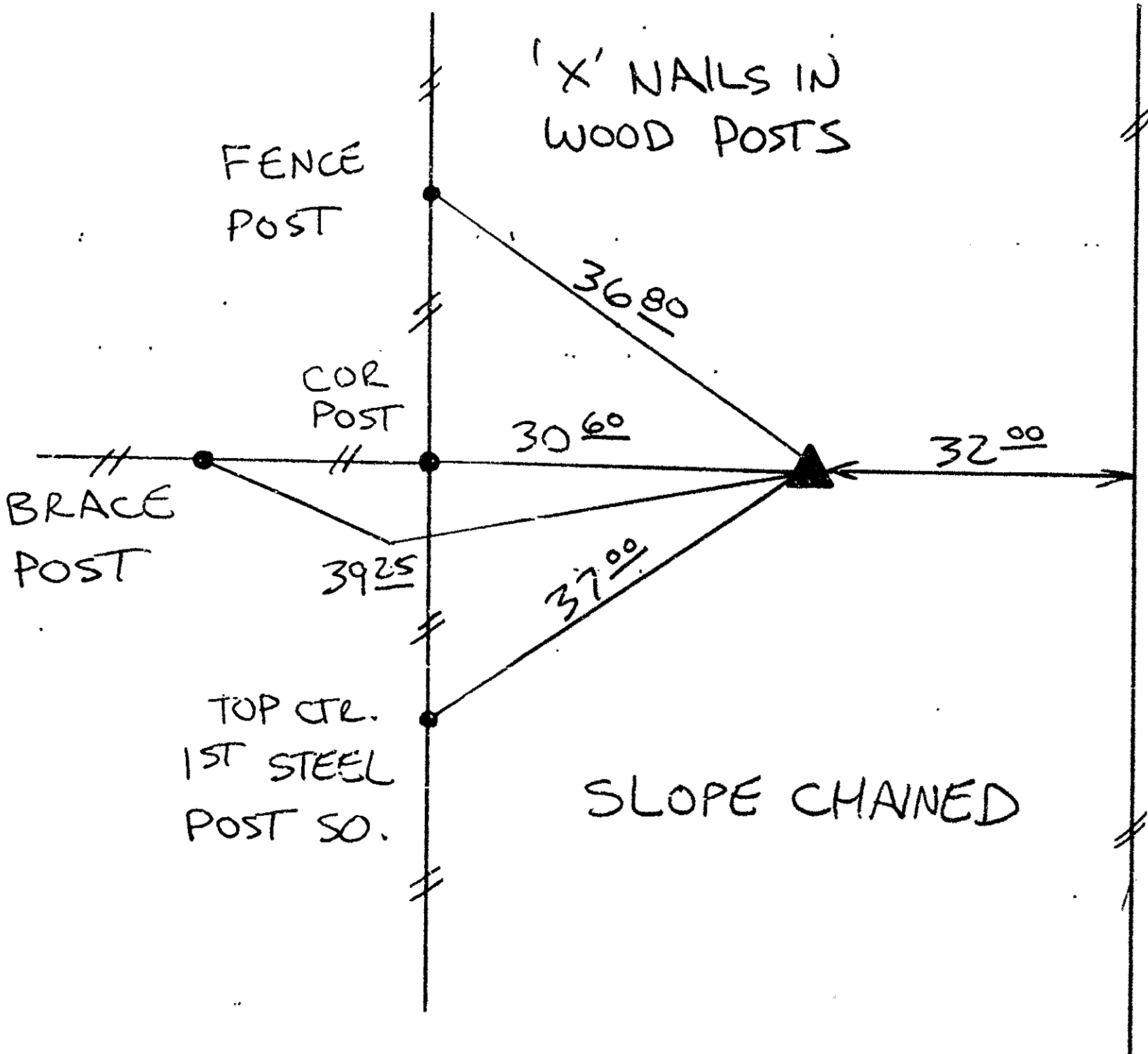
PREVIOUSLY RECORDED IN BOOK _____, PAGE _____, OTHER _____

DESCRIPTION OF EVIDENCE FOUND

W 1/4 COR. - FOUND 60d SPIKE OVER C.M. SET REBAR 0.4' DEEP W/ CAP #8893



SKETCH SHOWING RELATIVE LOCATION OF MONUMENT AND REFERENCE POINTS. DESCRIPTION OF MONUMENT AND/OR ACCESSORIES ESTABLISHED.



W 1/4 COR. SECTION 28-84-37

I HEREBY CERTIFY THAT THIS PLAT, MAP, SURVEY OR REPORT WAS MADE BY ME OR UNDER MY DIRECT PERSONAL SUPERVISION AND THAT I AM A DULY REGISTERED LAND SURVEYOR UNDER THE LAWS OF THE STATE OF IOWA.

RECORDING OFFICER


Terence E. Crawford
Terence E. Crawford

FILED DENISON, IOWA
CRAWFORD COUNTY

93 SEP 22 AM 8:49

INST. NO. 93-2574
DENISE JURGENSEN, RECORDER.

Denise Jurgensen
FEE \$ 6.00



date SEP 16 1993

la reg. no. 8893

INDEXED _____
FOLLOW UP _____
PROOFED _____