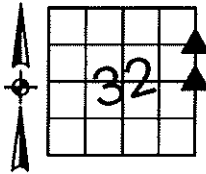


Sara Meseck, RECORDER
 Crawford County, Iowa
 Instr. Number: 2025-1506
 Recorded: 8/5/2025 at 3:06:40.0 PM
 Pages 1
 County Recording Fee: \$7.00
 Iowa E-Filing Fee: \$3.13
 Combined Fee: \$10.13
 Revenue Tax:

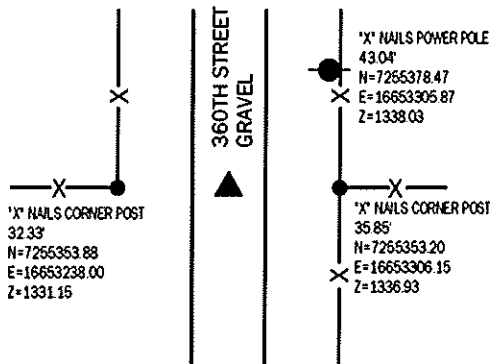
PREPARED BY AND RETURN TO: MIKE SCHULTE, SCHULTE SURVEYING, INC., 2003 390TH STREET, WESTSIDE, IA 51467 (712) 790-3489

UNITED STATES PUBLIC LAND SURVEY CORNER CERTIFICATE OF
 LAND SURVEY MONUMENTS SITUATED IN SECTION 32, TOWNSHIP 84 NORTH, RANGE 37 WEST, OF THE FIFTH
 PRINCIPAL MERIDIAN, CRAWFORD COUNTY, IOWA. PREVIOUSLY RECORDED IN SEE BELOW IN COUNTY
(book, page instrument number)
 RECORDER'S OFFICE.



NE CORNER SE1/4 NE1/4
 SET 5/8" REBAR YPC #17979 2" DEEP
 N=7255354.19 E=16653270.33

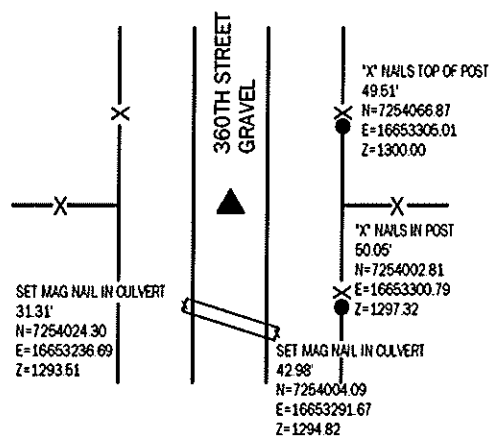
NO RECORD OF CORNER FOUND. RESEARCHED OLD SURVEY RECORDS AND FOUND ORIGINAL SECTION SURVEYS IN THE AREA. REVIEWED FENCE LOCATION, CALCULATED POSITION AND SEARCHED AREA. FOUND NOTHING. SET 5/8" REBAR YPC #17979 2" DEEP.
 THIS CERTIFICATE IS BEING FILED DUE TO NONE OF RECORD.



E1/4 CORNER
 FND 5/8" REBAR 1" DEEP

N=7254037.75 E=16653264.96 Z=1296.18

USED COUNTY ENGINEER'S TIES AND A METAL LOCATOR TO FIND A 5/8" REBAR 1" DEEP. VERIFIED WITH 1 REMAINING TIE.
 THIS CERTIFICATE IS BEING FILED TO UPDATE THE REFERENCE TIES.



LIST CORNERS TO BE INDEXED

CORNER	SECTION	TWP	RANGE
NE CORNER SE1/4 NE1/4	32	84	37
NW CORNER SW1/4 NW1/4	33	84	37
E1/4 CORNER	32	84	37
W1/4 CORNER	33	84	37

*All distances are measured horizontally unless noted.

I HEREBY CERTIFY THAT THIS LAND SURVEYING DOCUMENT WAS PREPARED BY ME OR UNDER MY DIRECT PERSONAL SUPERVISION AND THAT I AM A DULY LICENSED PROFESSIONAL LAND SURVEYOR UNDER THE LAWS OF THE STATE OF IOWA.

Mike Schulte
 MIKE SCHULTE

2025/07/24
 DATE



LICENSE NUMBER 17979
 LICENSE RENEWAL DATE IS DECEMBER 31, 2026
 PAGES COVERED BY THIS SEAL: 1 OF 1

BASIS OF BEARING

IA RCS ZONE 6 - US SURVEY FEET
 IARTH DERIVED - NAD83(2011) (EPOCH 2010.00)

SCHULTE SURVEYING, INC.

DRAWN BY: SLG
 PROJ NUMBER: 25-065