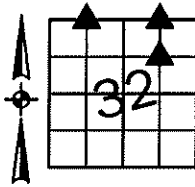


Sara Meseck, RECORDER  
 Crawford County, Iowa  
 Instr. Number: 2025-1507  
 Recorded: 8/5/2025 at 3:06:40.0 PM  
 Pages 1  
 County Recording Fee: \$7.00  
 Iowa E-Filing Fee: \$3.13  
 Combined Fee: \$10.13  
 Revenue Tax:

PREPARED BY AND RETURN TO: MIKE SCHULTE, SCHULTE SURVEYING, INC., 2003 390TH STREET, WESTSIDE, IA 51467 (712) 790-3489

**UNITED STATES PUBLIC LAND SURVEY CORNER CERTIFICATE OF**  
 LAND SURVEY MONUMENTS SITUATED IN SECTION 32, TOWNSHIP 84 NORTH, RANGE 37 WEST, OF THE FIFTH  
 PRINCIPAL MERIDIAN, CRAWFORD COUNTY, IOWA. PREVIOUSLY RECORDED IN SEE BELOW IN COUNTY  
(book, page instrument number)



**NE CORNER NW1/4 NE1/4**  
 SET 5/8" REBAR YPC #17979 2" DEEP  
 N=7256644.23 E=16651970.83

NO RECORD OF CORNER FOUND. CALCULATED POSITION AND SEARCHED  
 AREA. FOUND NOTHING. SET 5/8" REBAR YPC #17979 2" DEEP.  
 THIS CERTIFICATE IS BEING FILED DUE TO NONE OF RECORD.

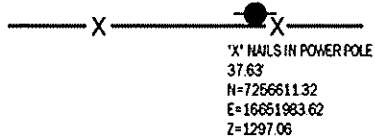
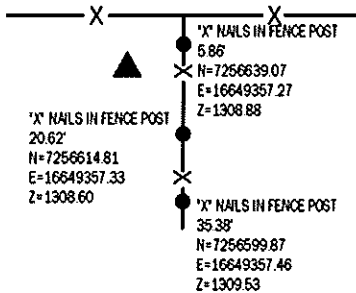
**NE CORNER NW1/4 NW1/4**  
 SET 5/8" REBAR YPC #17979 2" DEEP  
 N=7256634.98 E=16649353.07

NO RECORD OF CORNER FOUND. CALCULATED POSITION AND SEARCHED  
 AREA. FOUND NOTHING. SET 5/8" REBAR YPC #17979 2" DEEP.  
 THIS CERTIFICATE IS BEING FILED DUE TO NONE OF RECORD.

"X" NAILS TOP OF FENCE POST 31.84" N=7256669.58 E=16651951.56 Z=1296.87	"X" NAILS TOP OF FENCE POST 35.83" N=7256669.89 E=16651995.84 Z=1298.21
---	---



▲ L AVENUE  
 GRAVEL



**SE CORNER NW1/4 NE1/4**  
 SET 5/8" REBAR YPC #17979 2" DEEP  
 N=7255341.27 E=16651966.32

NO RECORD OF CORNER FOUND. CALCULATED POSITION AND SEARCHED  
 AREA. FOUND NOTHING. SET 5/8" REBAR YPC #17979 2" DEEP.  
 THIS CERTIFICATE IS BEING FILED DUE TO NONE OF RECORD.

"X" NAILS IN FENCE POST  
6.09"  
N=7255337.69  
E=16651960.64  
Z=1292.49



"X" NAILS IN FENCE POST 3.46" N=7255337.89 E=16651967.04 Z=1292.60	"X" NAILS IN FENCE POST 17.45" N=7255338.15 E=16651983.60 Z=1292.79
--	---

**LIST CORNERS TO BE INDEXED**


CORNER	SECTION	TWP	RANGE
NE CORNER NW1/4 NW1/4	32	84	37
SE CORNER SW1/4 SW1/4	29	84	37
SE CORNER NW1/4 NE1/4	32	84	37
NE CORNER NW1/4 NE1/4	32	84	37
SE CORNER SW1/4 SE1/4	29	84	37

**BASIS OF BEARING**

IA RCS ZONE 6 - US SURVEY FEET  
 IARTH DERIVED - NAD83(2011)(EPOCH 2010.00)

\*All distances are measured horizontally unless noted.  
 I HEREBY CERTIFY THAT THIS LAND SURVEYING DOCUMENT WAS  
 PREPARED BY ME OR UNDER MY DIRECT PERSONAL SUPERVISION AND  
 THAT I AM A DULY LICENSED PROFESSIONAL LAND SURVEYOR UNDER  
 THE LAWS OF THE STATE OF IOWA.

*Mike Schulte*  
 MIKE SCHULTE  
 LICENSE NUMBER 17979  
 LICENSE RENEWAL DATE IS DECEMBER 31, 2025  
 PAGES COVERED BY THIS SEAL: 1 OF 1



**SCHULTE SURVEYING, INC.**

DRAWN BY: SLG  
 PROJ NUMBER: 25-065