INDEXED
ENTERED
PLOTTED
SCANNED

Crawford County Recorder
Denise Meeves
Fee Book 2008-3375
12/17/2008 @12:20PM
PLC PLAT CORNER CER
Book: Page: # Pages: 1
Total Fees: $0.00

PREPARED BY: MICKAEL F. BERNDT - CRAWFORD COUNTY ENGINEER'S OFFICE - COURTHOUSE - DENISON, IA. - 712-263-2449

UNITED STATES PUBLIC LAND SURVEY CORNER CERTIFICATE OF

LAND SURVEY MONUMENT SITUATED IN WILLOW TOWNSHIP, THE WEST 1/4 CORNER OF SECTION 14, T-83N, R-41W OF THE FIFTH P.M. CRAWFORD COUNTY, IOWA.

PREVIOUSLY RECORDED AS NO.

MONUMENT DESCRIPTION AND REMARKS

WEST 1/4 CORNER SEC. 14-83-41

DATE SET: 10-21-08

FOUND CARRIAGE BOLT TO SURFACE. THE BOLT WAS TIED OFF AND A 3" HMA OVERLAY WAS PLACED OVER EXISTING ASPHALT. USING PREVIOUS TIES A 1/2" DIA. X 4" CARRIAGE BOLT WAS SET BACK TO THE SURFACE.

WEST 1/4 CORNER SEC. 14-83-41

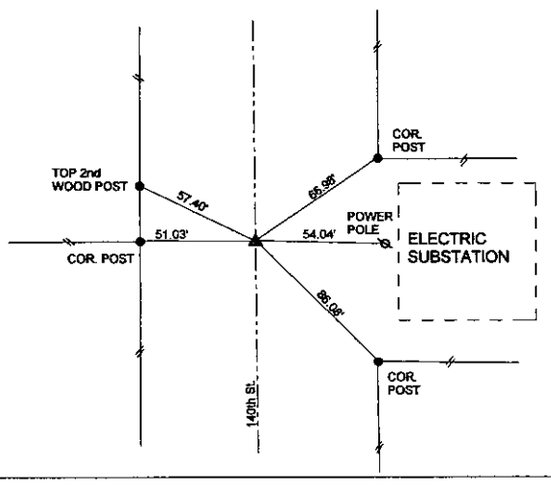

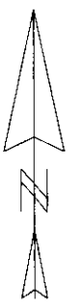

ALL DISTANCES ARE SLOPED CHAINED
ALL TIES ARE "X" NAILS UNLESS NOTED.

CORNER: WEST 1/4
SECTION: 14
TOWNSHIP: 83N
RANGE: 41W

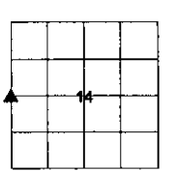

CERTIFICATION:

I HEREBY CERTIFY THAT THIS LAND SURVEYING DOCUMENT WAS PREPARED AND THE RELATED SURVEY WORK WAS PERFORMED BY ME OR UNDER MY DIRECT PERSONAL SUPERVISION AND THAT I AM A DULY LICENSED LAND SURVEYOR UNDER THE LAWS OF THE STATE OF IOWA.

Mickael F. Berndt 10-21-08
Signature Date of Survey

MICKAEL F. BERNDT	14808	Dec. 31, 2010
Typed Name	L.S. No.	License Renewal Date

Pages covered by this seal 1

LICENSED LAND SURVEYOR
MICKAEL F. BERNDT
14808
IOWA