

INDEXED KM
 FOLLOW UP _____
 PROOFED _____
 SCANNED _____

Instrument #: 2018-1940
 09/19/2018 08:27:33 AM Total Pages: 1
 PLC PLAT CORNER CER
 Recording Fee: \$0.00 Transfer Tax: \$0
 Denise Meeves, Recorder, Crawford County Iowa



PREPARED BY: PAUL ASSMAN-CRAWFORD COUNTY ENGINEER'S OFFICE-COURTHOUSE-DENISON, IA.-712-263-2449

UNITED STATES PUBLIC LAND SURVEY CORNER CERTIFICATE OF

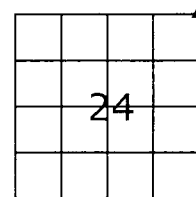
LAND SURVEY MONUMENT SITUATED IN WILLOW TOWNSHIP, THE NORTHEAST CORNER OF SECTION 24, T-83N,
R-41W OF THE FIFTH P.M. CRAWFORD COUNTY, IOWA.

PREVIOUSLY RECORDED AS NO. 97-0075

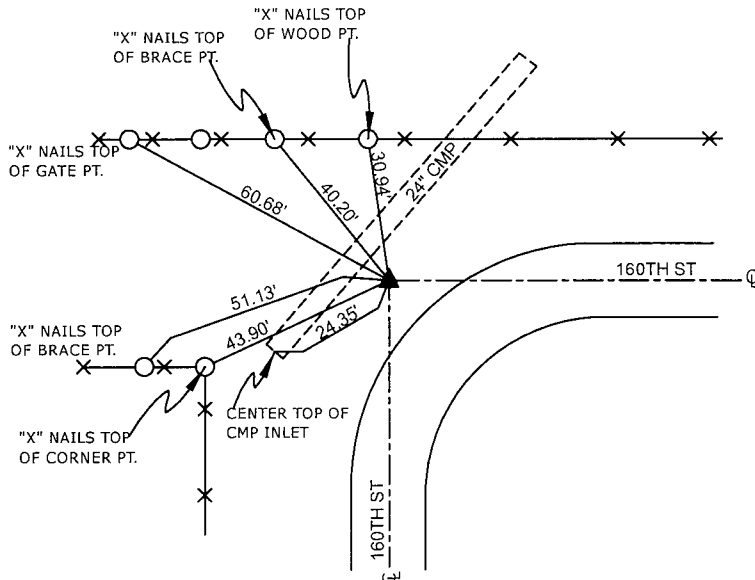
MONUMENT DESCRIPTION AND REMARKS

NORTHEAST CORNER SEC. 24-83-41

FOUND 5/8" IRON PIN WITH CAP #8893 IN ACCORDANCE WITH PREVIOUS TIES. COUNTY GRADED ROAD, PROJECT NO. LG31-24. SET 5/8" REBAR WITH RED CAP #11982 0.5' DEEP OVER MONUMENT AND RETIED CORNER.



NORTHEAST CORNER SEC. 24-83-41



ALL DISTANCES ARE SLOPE CHAINED

CERTIFICATION:

I HEREBY CERTIFY THAT THIS LAND SURVEYING DOCUMENT WAS PREPARED AND THE RELATED SURVEY WORK WAS PERFORMED BY ME OR UNDER MY DIRECT PERSONAL SUPERVISION AND THAT I AM A DULY LICENSED LAND SURVEYOR UNDER THE LAWS OF THE STATE OF IOWA.

Signature

Date of Survey

PAUL J. ASSMAN


11982

12-31-18

Typed Name

L.S. No.

License Renewal Date



Pages covered by this seal 1